



**Ontario Provincial Police
South Bruce Detachment**

Inspector Keegan Wilcox

**Detachment Commander's Report
South Bruce Detachment Board**

January - October 2024



**OPP Detachment Board Report
Records Management System
January - October 2024**

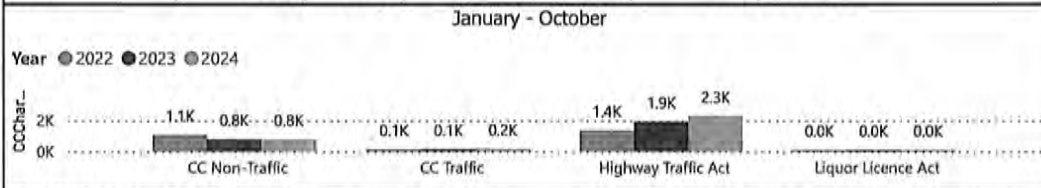
Criminal Code and Provincial Statute Charges Laid

January - October

Year	2022		2023		2024	
ChargeCategory1	Offence Count	% Change	Offence Count	% Change	Offence Count	% Change
CC Non-Traffic	1077	17.2%	790	-26.6%	771	-2.4%
CC Traffic	134	-6.9%	143	6.7%	154	7.7%
Highway Traffic Act	1350	72.6%	1921	42.3%	2276	18.5%
Liquor Licence Act	38	660.0%	27	-28.9%	46	70.4%
Total	2599	40.5%	2881	10.9%	3247	12.7%

YTD

Year	2022		2023		2024	
ChargeCategory1	Offence Count	% Change	Offence Count	% Change	Offence Count	% Change
CC Non-Traffic	1077	17.2%	790	-26.6%	771	-2.4%
CC Traffic	134	-6.9%	143	6.7%	154	7.7%
Highway Traffic Act	1350	72.6%	1921	42.3%	2276	18.5%
Liquor Licence Act	38	660.0%	27	-28.9%	46	70.4%
Total	2599	40.5%	2881	10.9%	3247	12.7%



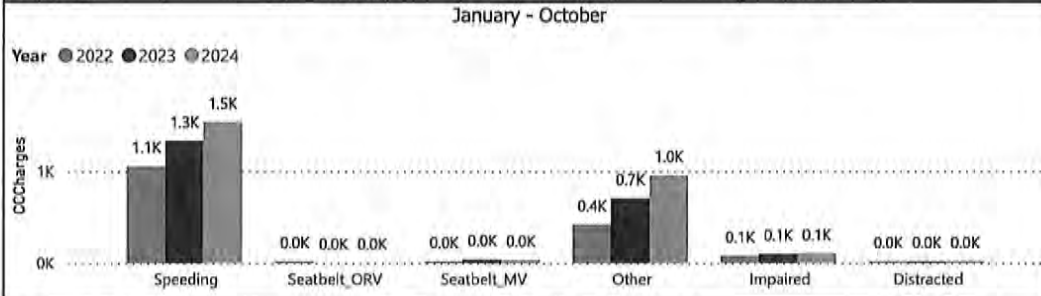
Traffic Related Charges

January - October

Year	2022		2023		2024	
ChargeCategory2	Offence Count	% Change	Offence Count	% Change	Offence Count	% Change
Speeding	1055	68.8%	1329	26.0%	1535	15.5%
Seatbelt_ORV	1	0.0%	0	-100.0%	0	--
Seatbelt_MV	11	-45.0%	39	254.5%	32	-17.9%
Other	418	115.5%	705	68.7%	954	35.3%
Impaired	75	-10.7%	97	29.3%	100	3.1%
Distracted	2	100.0%	4	100.0%	9	125.0%

YTD

Year	2022		2023		2024	
ChargeCategory2	Offence Count	% Change	Offence Count	% Change	Offence Count	% Change
Speeding	1055	68.8%	1329	26.0%	1535	15.5%
Seatbelt_ORV	1	0.0%	0	-100.0%	0	--
Seatbelt_MV	11	-45.0%	39	254.5%	32	-17.9%
Other	418	115.5%	705	68.7%	954	35.3%
Impaired	75	-10.7%	97	29.3%	100	3.1%
Distracted	2	100.0%	4	100.0%	9	125.0%



Detachment: 61 - SOUTH BRUCE
Location code(s): 6100 - SOUTH BRUCE, 6120 - WALKERTON

Area(s): ALL
Data source date:
04-Nov-2024

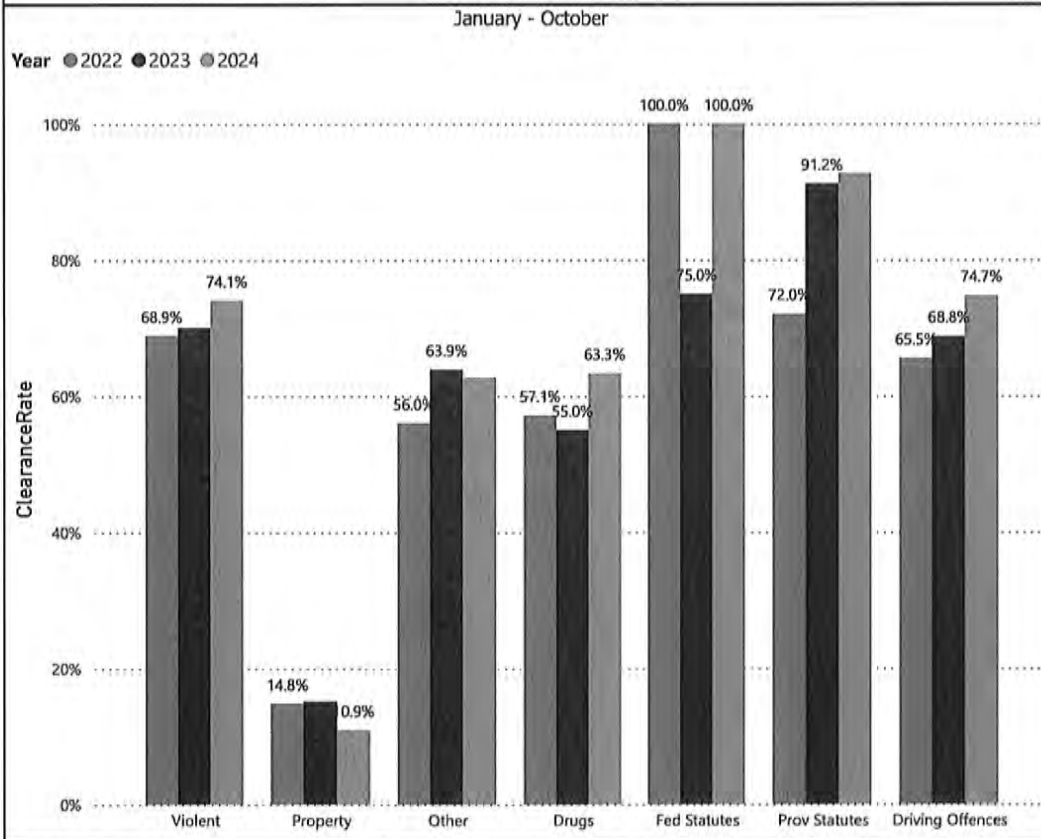
Report Generated on:
06-Nov-2024 2:25:33 PM



**OPP Detachment Board Report
Records Management System
January - October 2024**

Clearance Rate						
January - October						
Year	2022		2023		2024	
	%	% Change	%	% Change	%	% Change
Violent	68.9%	-4.7%	70.1%	1.8%	74.1%	5.7%
Property	14.8%	-0.4%	15.2%	2.4%	10.9%	-27.9%
Other	56.0%	-16.2%	63.9%	14.1%	62.7%	-1.9%
Drugs	57.1%	-4.8%	55.0%	-3.7%	63.3%	15.2%
Fed Statutes	100.0%	28.6%	75.0%	-25.0%	100.0%	33.3%
Prov Statutes	72.0%	9.2%	91.2%	26.6%	92.8%	1.7%
Driving Offences	65.5%	-26.1%	68.8%	4.9%	74.7%	8.7%

YTD						
Year	2022		2023		2024	
	%	% Change	%	% Change	%	% Change
Violent	68.9%	-4.7%	70.1%	1.8%	74.1%	5.7%
Property	14.8%	-0.4%	15.2%	2.4%	10.9%	-27.9%
Other	56.0%	-16.2%	63.9%	14.1%	62.7%	-1.9%
Drugs	57.1%	-4.8%	55.0%	-3.7%	63.3%	15.2%
Fed Statutes	100.0%	28.6%	75.0%	-25.0%	100.0%	33.3%
Prov Statutes	72.0%	9.2%	91.2%	26.6%	92.8%	1.7%
Driving Offences	65.5%	-26.1%	68.8%	4.9%	74.7%	8.7%



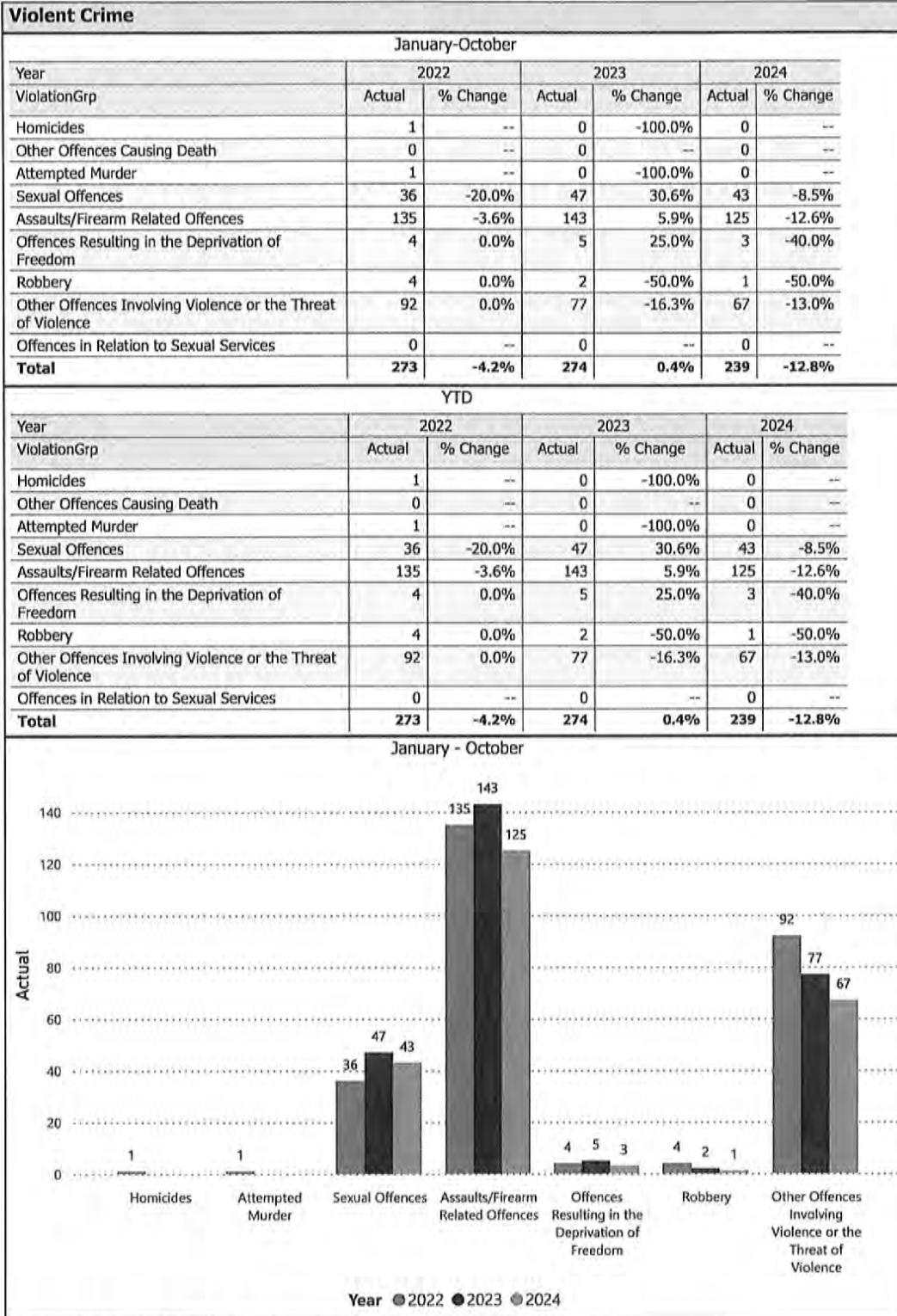
Detachment: 61 - SOUTH BRUCE
Location code(s): 6100 - SOUTH BRUCE, 6120 - WALKERTON

Area(s): ALL
Data source date:
04-Nov-2024

Report Generated on:
06-Nov-2024 2:25:33 PM



**OPP Detachment Board Report
Records Management System
January - October 2024**



Detachment: 61 - SOUTH BRUCE

Location code(s): 6100 - SOUTH BRUCE, 6120 - WALKERTON

Area(s): ALL

Data source date:

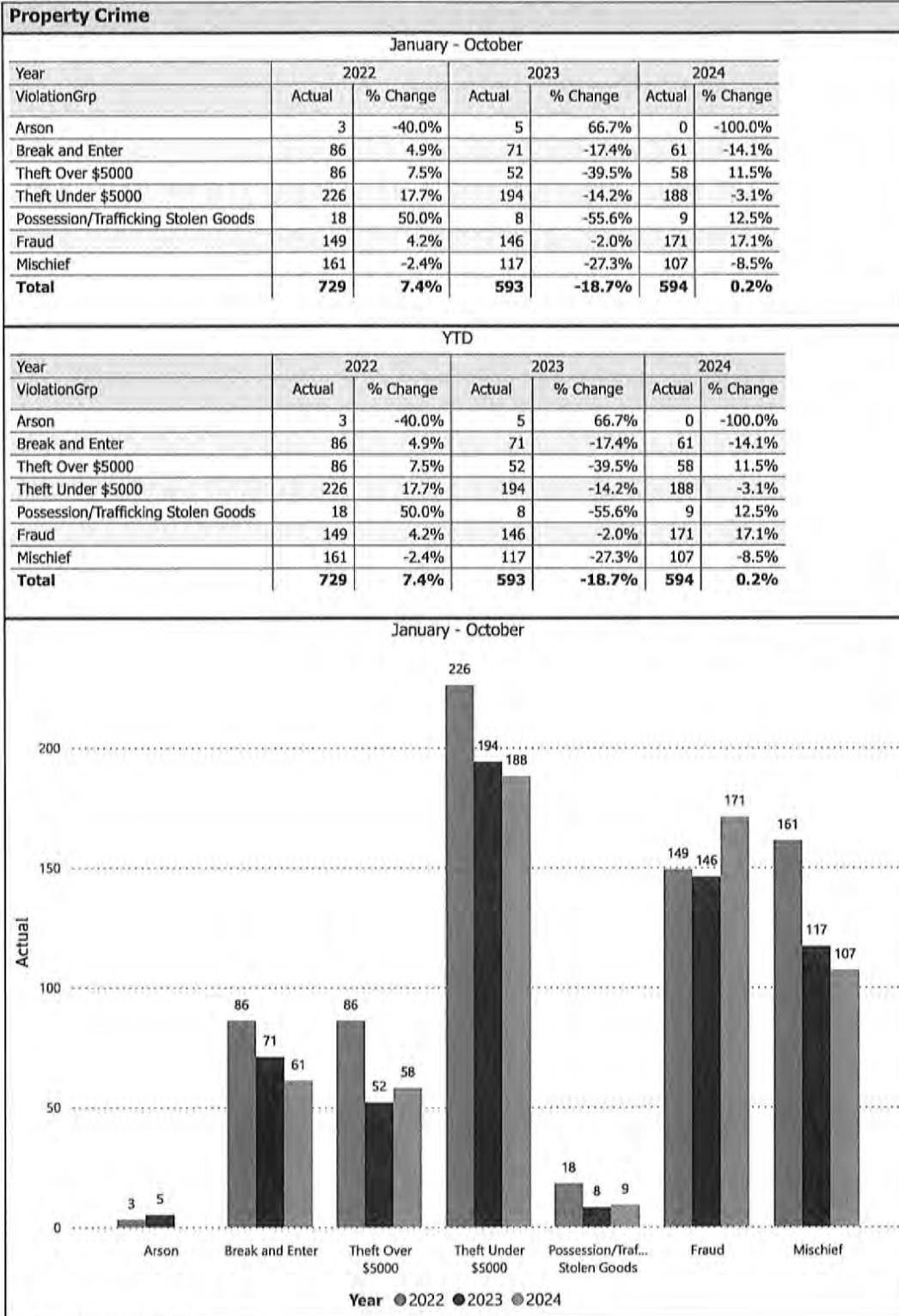
04-Nov-2024

Report Generated on:

06-Nov-2024 2:25:33 PM



**OPP Detachment Board Report
Records Management System
January - October 2024**



Detachment: 61 - SOUTH BRUCE

Location code(s): 6100 - SOUTH BRUCE, 6120 - WALKERTON

Area(s): ALL

Data source date:

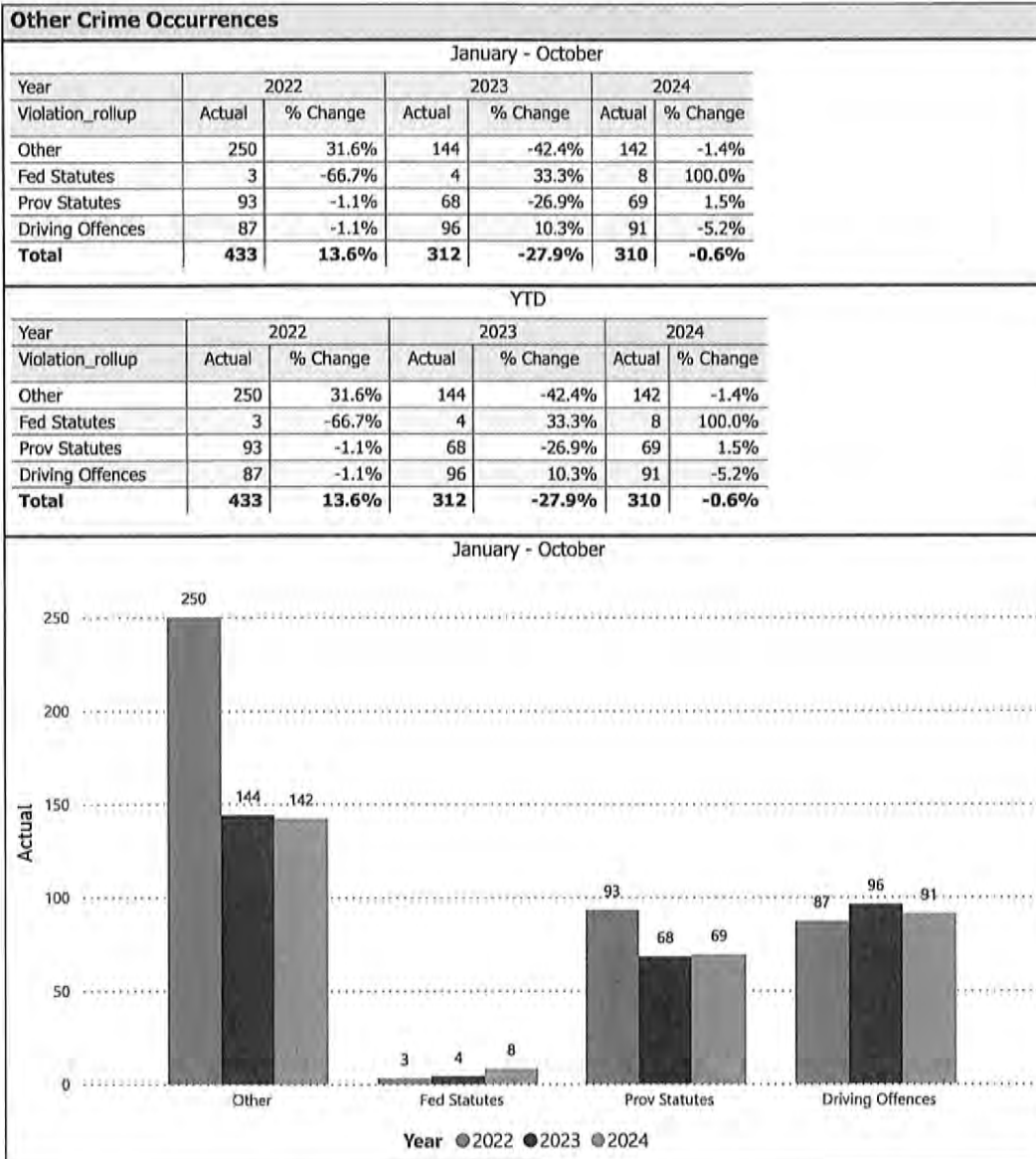
04-Nov-2024

Report Generated on:

06-Nov-2024 2:25:33 PM



**OPP Detachment Board Report
Records Management System
January - October 2024**



Detachment: 61 - SOUTH BRUCE
Location code(s): 6100 - SOUTH BRUCE, 6120 - WALKERTON

Area(s): ALL
Data source date:
04-Nov-2024

Report Generated on:
06-Nov-2024 2:25:33 PM



**OPP Detachment Board Report
Records Management System
January - October 2024**

Drug Crime						
January - October						
Year	2022		2023		2024	
ViolationGrp	Actual	% Change	Actual	% Change	Actual	% Change
Possession	12	-29.4%	11	-8.3%	18	63.6%
Trafficking	23	91.7%	8	-65.2%	9	12.5%
Importation & Production	0	--	0	--	1	--
Cannabis Possession	0	-100.0%	0	--	1	--
Cannabis Distribution	0	--	1	--	0	-100.0%
Cannabis Sale	0	--	0	--	0	--
Cannabis Importation & Exportation	0	--	0	--	0	--
Cannabis Production	0	--	0	--	1	--
Other Cannabis Violations	0	--	0	--	0	--
Total	35	16.7%	20	-42.9%	30	50.0%

YTD						
Year	2022		2023		2024	
ViolationGrp	Actual	% Change	Actual	% Change	Actual	% Change
Possession	12	-29.4%	11	-8.3%	18	63.6%
Trafficking	23	91.7%	8	-65.2%	9	12.5%
Importation & Production	0	--	0	--	1	--
Cannabis Possession	0	-100.0%	0	--	1	--
Cannabis Distribution	0	--	1	--	0	-100.0%
Cannabis Sale	0	--	0	--	0	--
Cannabis Importation & Exportation	0	--	0	--	0	--
Cannabis Production	0	--	0	--	1	--
Other Cannabis Violations	0	--	0	--	0	--
Total	35	16.7%	20	-42.9%	30	50.0%

January - October

Year ● 2022 ● 2023 ● 2024

Top 3 Violation Types	Top 5 Violation Groups					
January - October						
	ViolationGrp	2021	2022	2023	2024	Total
	Theft Under \$5000	192	226	194	188	800
	Fraud	143	149	146	171	609
	Mischief	165	161	117	107	550
Assaults/Firearm Related Offences	140	135	143	125	543	
Failure to Comply	134	184	108	106	532	

Detachment: 61 - SOUTH BRUCE
Location code(s): 6100 - SOUTH BRUCE, 6120 - WALKERTON

Area(s): ALL
Data source date:
04-Nov-2024

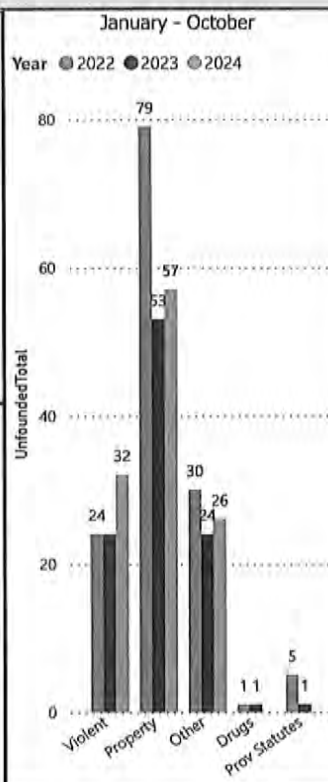
Report Generated on:
06-Nov-2024 2:25:33 PM



**OPP Detachment Board Report
Records Management System
January - October 2024**

Unfounded						
January - October						
Year	2022		2023		2024	
Violation_rollup	Count	% Change	Count	% Change	Count	% Change
Violent	24	-33.3%	24	0.0%	32	33.3%
Property	79	75.6%	53	-32.9%	57	7.5%
Other	30	50.0%	24	-20.0%	26	8.3%
Drugs	1	--	1	0.0%	0	-100.0%
Fed Statutes	0	--	0	--	0	--
Prov Statutes	5	-28.6%	1	-80.0%	0	-100.0%
Driving Offences	0	--	0	--	0	--
Total	139	28.7%	103	-25.9%	115	11.7%

YTD						
Year	2022		2023		2024	
Violation_rollup	Count	% Change	Count	% Change	Count	% Change
Violent	24	-33.3%	24	0.0%	32	33.3%
Property	79	75.6%	53	-32.9%	57	7.5%
Other	30	50.0%	24	-20.0%	26	8.3%
Drugs	1	--	1	0.0%	0	-100.0%
Fed Statutes	0	--	0	--	0	--
Prov Statutes	5	-28.6%	1	-80.0%	0	-100.0%
Driving Offences	0	--	0	--	0	--
Total	139	28.7%	103	-25.9%	115	11.7%



Detachment: 61 - SOUTH BRUCE
Location code(s): 6100 - SOUTH BRUCE, 6120 - WALKERTON

Area(s): ALL
Data source date:
10-May-2024

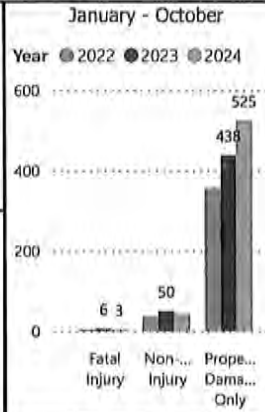
Report Generated on:
06-Nov-2024 2:25:33 PM



**OPP Detachment Board Report
Collision Reporting System
January - October 2024**

Motor Vehicle Collisions by Type						
January - October						
Year	2022		2023		2024	
CollisionType	Incidents	% Change	Incidents	% Change	Incidents	% Change
Fatal Injury	3	-50.0%	6	100.0%	3	-50.0%
Non-Fatal Injury	36	-12.2%	50	38.9%	43	-14.0%
Property Damage Only	356	25.8%	438	23.0%	525	19.9%
Total	395	19.7%	494	25.1%	571	15.6%

YTD						
Year	2022		2023		2024	
CollisionType	Incidents	% Change	Incidents	% Change	Incidents	% Change
Fatal Injury	3	-50.0%	6	100.0%	3	-50.0%
Non-Fatal Injury	36	-12.2%	50	38.9%	43	-14.0%
Property Damage Only	356	25.8%	438	23.0%	525	19.9%
Total	395	19.7%	494	25.1%	571	15.6%



Data source (Collision Reporting System) date:
04-Nov-2024

Detachment: 61 - SOUTH BRUCE
Location code(s): 6100 - SOUTH BRUCE, 6120 - WALKERTON

Area(s): ALL
Data source date:
04-Nov-2024

Report Generated on:
06-Nov-2024 2:25:33 PM



**OPP Detachment Board Report
Collision Reporting System
January - October 2024**

Fatalities in Detachment Area - Incidents

January - October									
Type	Motor Vehicle			Motorized Snow Vehicle			Off-Road Vehicle		
Year	Alcohol/Drugs	Incidents	% Change	Alcohol/Drugs	Incidents	% Change	Alcohol/Drugs	Incidents	% Change
2022	1	3	-40.0%	0	0	--	0	0	-100.0%
2023	2	5	66.7%	1	1	--	0	0	--
2024	0	3	-40.0%	0	0	-100.0%	0	0	--

YTD									
Type	Motor Vehicle			Motorized Snow Vehicle			Off-Road Vehicle		
Year	Alcohol/Drugs	Incidents	% Change	Alcohol/Drugs	Incidents	% Change	Alcohol/Drugs	Incidents	% Change
2022	1	3	-40.0%	0	0	--	0	0	-100.0%
2023	2	5	66.7%	1	1	--	0	0	--
2024	0	3	-40.0%	0	0	-100.0%	0	0	--


Fatalities in Detachment Area - Persons Killed

January - October						
Type	Motor Vehicle		Motorized Snow Vehicle		Off-Road Vehicle	
Year	Persons Killed	% Change	Persons Killed	% Change	Persons Killed	% Change
2022	3	-40.0%	0	--	0	-100.0%
2023	5	66.7%	1	--	0	--
2024	4	-20.0%	0	-100.0%	0	--

YTD						
Type	Motor Vehicle		Motorized Snow Vehicle		Off-Road Vehicle	
Year	Persons Killed	% Change	Persons Killed	% Change	Persons Killed	% Change
2022	3	-40.0%	0	--	0	-100.0%
2023	5	66.7%	1	--	0	--
2024	4	-20.0%	0	-100.0%	0	--

Primary Causal Factors in Fatal Motor Vehicle Collisions

	January - October			YTD		
	2022	2023	2024	2022	2023	2024
Speeding	0	2	2	0	2	2
Speeding % Change	--	--	0.0%	--	--	0.0%
Distracted	1	1	1	1	1	1
Distracted % Change	-50.0%	0.0%	0.0%	-50.0%	0.0%	0.0%
Alcohol/Drugs	1	3	0	1	3	0
Alcohol/Drugs % Change	-50.0%	200.0%	-100.0%	-50.0%	200.0%	-100.0%
Wildlife	0	0	1	0	0	1
Wildlife % Change	--	--	--	--	--	--
NoSeatbelt	1	0	0	1	0	0
NoSeatbelt YoY%	--	-100.0%	--	--	-100.0%	--



Data source (Collision Reporting System) date:
04-Nov-2024

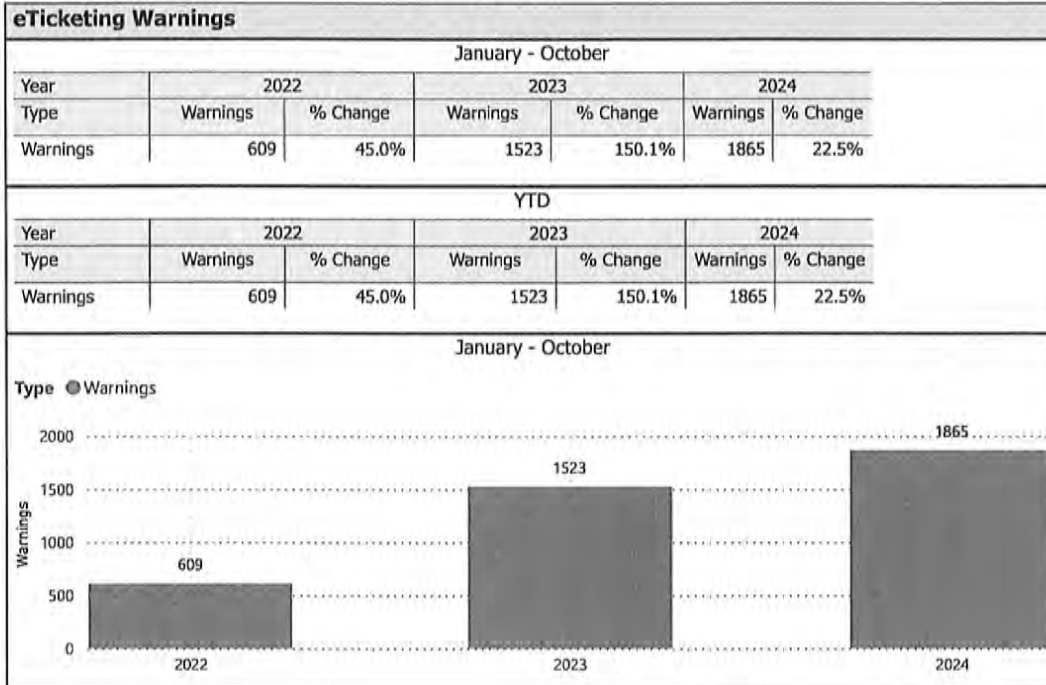
Detachment: 61 - SOUTH BRUCE
Localen code(s): 6100 - SOUTH BRUCE, 6120 - WALKERTON

Area(s): ALL
Data source date:
04-Nov-2024

Report Generated on:
06-Nov-2024 2:25:33 PM



**OPP Detachment Board Report
Records Management System
January - October 2024**



Detachment: 61 - SOUTH BRUCE
Location code(s): 6100 - SOUTH BRUCE, 6120 - WALKERTON

Area(s): ALL
Data source date:
04-Nov-2024

Report Generated on:
06-Nov-2024 2:25:33 PM



**OPP Detachment Board Report
Records Management System
January - October 2024**

Overdose Occurrences							
January - October				YTD			
Fatal	2022	2023	2024	Fatal	2022	2023	2024
<input type="checkbox"/> Fatal	1	0	3	<input type="checkbox"/> Fatal	1	0	3
non-opioid overdose	0	0	0	non-opioid overdose	0	0	0
opioid overdose	1	0	3	opioid overdose	1	0	3
<input type="checkbox"/> non-Fatal	2	0	2	<input type="checkbox"/> non-Fatal	2	0	2
non-opioid overdose	0	0	0	non-opioid overdose	0	0	0
opioid overdose	2	0	2	opioid overdose	2	0	2
Total	3	0	5	Total	3	0	5

Fatal Overdose Occurrences		Non-Fatal Overdose Occurrences	
January - October		January - October	
<p>● non-opioid overdose ● opioid overdose</p>		<p>● non-opioid overdose ● opioid overdose</p>	

Detachment: 61 - SOUTH BRUCE
Location code(s): 6100 - SOUTH BRUCE, 6120 - WALKERTON

Area(s): ALL
Data source date:
04-Nov-2024

Report Generated on:
06-Nov-2024 2:25:33 PM



**OPP Detachment Board Report
Records Management System
January - October 2024**

Mental Health Act Occurrences		
January - October		
Year	Occurrences	Unfounded
2022	324	3
2023	348	5
2024	306	1

YTD		
Year	Occurrences	Unfounded
2022	324	3
2023	348	5
2024	306	1

Mental Health Act Occurrences by Occurrence Type		
January - October		
Year	2024	
	Occurrences	Unfounded
Ambulance Assistance	2	0
Assault	11	0
Attempt or threat of suicide	38	0
Bail violations	1	0
Cyber Enabled Crime - Online Fraud	1	0
Domestic dispute	6	0
Family dispute	8	0
Harassment	1	0
Impaired/over 80	1	0
Mental health act	222	1
Missing person	1	0
Motor vehicle collision	1	0
Neighbour dispute	2	0
Person Well-Being Check	7	0
Traffic enforcement - other	1	0
Warrants	2	0
Weapons	1	0
Total	306	1

Detachment: 61 - SOUTH BRUCE

Location code(s): 6100 - SOUTH BRUCE, 6120 - WALKERTON

Area(s): ALL

Data source date:

04-Nov-2024

Report Generated on:

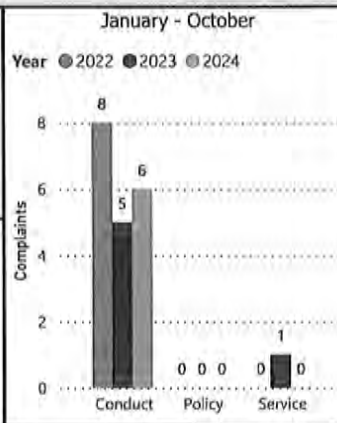
06-Nov-2024 2:25:33 PM



**OPP Detachment Board Report
Records Management System
January - October 2024**

Public Complaints (Detachment Level Only)						
January - October						
Year	2022		2023		2024	
INCIDENT_TYPE	Count	% Change	Count	% Change	Count	% Change
Conduct	8	33.3%	5	-37.5%	6	20.0%
Policy	0	--	0	--	0	--
Service	0	--	1	--	0	-100.0%
Total	8	33.3%	6	-25.0%	6	0.0%

YTD						
Year	2022		2023		2024	
INCIDENT_TYPE	Count	% Change	Count	% Change	Count	% Change
Conduct	8	33.3%	5	-37.5%	6	20.0%
Policy	0	--	0	--	0	--
Service	0	--	1	--	0	-100.0%
Total	8	33.3%	6	-25.0%	6	0.0%

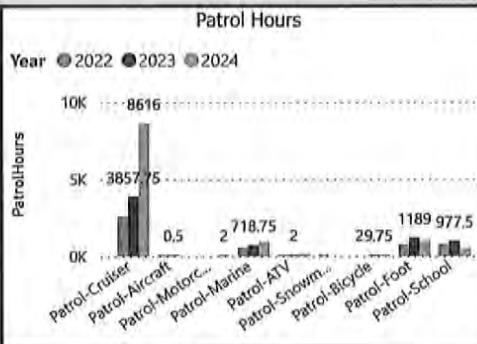


Data source: RMS Data Feed
Ontario Provincial Police, Professional Standards Bureau Commander Reports - File Manager System

Data source date:
04-Nov-2024

Daily Activity Reporting

Daily Activity Reporting Patrol Hours			
January - October			
ODCdescr	2022	2023	2024
Patrol-Cruiser	2,576.35	3,857.75	8,616.00
Patrol-Aircraft	1.00	0.50	0.00
Patrol-Motorcycle	0.00	0.00	2.00
Patrol-Marine	555.75	718.75	932.00
Patrol-ATV	60.75	2.00	136.50
Patrol-Snowmobile	4.00	0.00	0.00
Patrol-Bicycle	0.00	29.75	65.75
Patrol-Foot	751.25	1,189.00	1,002.50
Patrol-School	788.75	977.50	476.50
Total	4,737.85	6,775.25	11,231.25



Data source (Daily Activity Reporting System) date:
04-Nov-2024

Detachment: 61 - SOUTH BRUCE
Location code(s): 6100 - SOUTH BRUCE, 6120 - WALKERTON

Data source date:
04-Nov-2024

Report Generated on:
06-Nov-2024 2:25:33 PM



**OPP Detachment Board Report
Records Management System
January - October 2024**

Referrals to Victim Service Agencies by Year			
January - October			
Year	Offered	Accepted	% Accepted
2022	753	199	26.3%
2023	707	190	26.6%
2024	725	177	24.4%

YTD			
Year	Offered	Accepted	% Accepted
2022	753	199	26.3%
2023	707	190	26.6%
2024	725	177	24.4%

Legend: Offered (Grey), Accepted (Black)

Year	Offered	Accepted
2022	753	199
2023	707	190
2024	725	177

Referrals to Victim Service Agencies by Occurrence Type	
January - October	
Domestic dis...	246
Assault	167
Sudden death	82
Sexual assault	49
Harassment	53
Threats	16
Bail violations	47
Mental heal...	29
Mischief	33
Theft	21
Trouble with ...	19
Family dispute	17
Breach of pr...	12
Court order	12
Fraud	8
Weapons	4
Child Pornog...	7
Person Well...	0
Stolen vehicle	6
B-E bus/res/...	1
Missing pers...	6
Neighbour di...	1
Assist Other ...	1
Cyber Enable...	2
Cyber Enable...	2
Duplicate oc...	2
Impaired/ove...	2
Indecent acts	2
Other crimin...	2
Police inform...	2
Robbery	2
(Blank)	10

Referrals Accepted (%) by Age Group			
January - October			
PersonAgeRange	2022	2023	2024
	6.6%	7.1%	7.2%
11 - 16	92.9%	100.0%	55.9%
17 - 25	100.0%	96.2%	31.3%
26 - 45	100.0%	92.3%	28.6%
46 - 65	97.7%	100.0%	29.2%
6 - 10		75.0%	42.9%
Over 65	92.3%	81.8%	36.1%
Under 6			5.0%

YTD			
PersonAgeRange	2022	2023	2024
	6.6%	7.1%	7.2%
11 - 16	92.9%	100.0%	55.9%
17 - 25	100.0%	96.2%	31.3%
26 - 45	100.0%	92.3%	28.6%
46 - 65	97.7%	100.0%	29.2%
6 - 10		75.0%	42.9%
Over 65	92.3%	81.8%	36.1%
Under 6			5.0%

Referrals Not Offered			
January - October			
ServicesNotOfferedReason	2022	2023	2024
	0	0	0
	0	0	0
Victim deceased or unable to respond	4	5	2
Victim resides outside Ontario	0	1	0

YTD			
ServicesNotOfferedReason	2022	2023	2024
	0	0	0
	0	0	0
Victim deceased or unable to respond	4	5	2
Victim resides outside Ontario	0	1	0

Referrals Not Offered (Total Persons)			
January - October			
Year	Total Persons	Not Offered	Offered
2022	757	4	753
2023	713	6	707
2024	726	2	725

Detachment: 61 - SOUTH BRUCE
Location code(s): 6100 - SOUTH BRUCE, 6120 - WALKERTON

Area(s): ALL
Data source date:
04-Nov-2024

Report Generated on:
06-Nov-2024 2:25:33 PM

**OPP Detachment Board Report
Report Information Page**

Report Data Source Information:

Data Sources Utilized

- Niche RMS – CTSB Data Feed
- Collision Reporting System (eCRS)
- POIB File Manager
- Daily Activity Reporting System

Niche RMS

RMS data presented in this report is dynamic in nature and any numbers may change over time as the OPP continue to investigate and solve crime.

The following report tabs acquire their data from the OPP Niche RMS – CTSB Data Feed

- Complaints (Public Complaints Section Only)
- Charges
- Warnings
- Violent Crime
- Property Crime
- Drug Crime
- Clearance Rate
- Unfounded
- Other Crime
- Youth Charges
- MHA – Mental Health Act
- Overdose
- Victim Services

Collision Reporting System (eCRS)

Traffic related data for Collisions and Fatalities are collected from the OPP eCRS application.

The following report tabs acquire their data from the OPP eCRS (Collision Reporting System)

- Collisions
- Fatalities

DAR (Daily Activity Reporting)

Patrol hours are collected from the OPP DAR application.

The following report tabs acquire their data from the OPP DAR (Daily Activity Reporting)

- Complaints (Patrol Hours Section Only)