



**Ontario Provincial Police
South Bruce Detachment**

Inspector Krista Miller

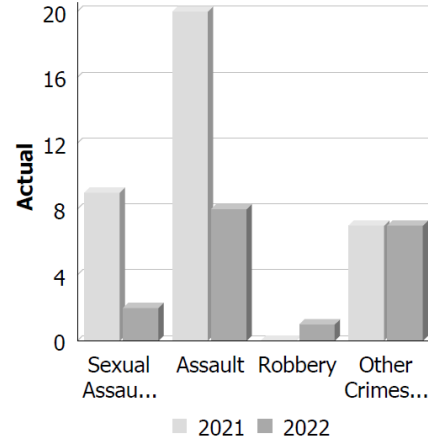
**Detachment Commander's Report
Brockton Police Services Board**

October - December 2022

Police Services Board Report for Brockton
Records Management System
October to December - 2022

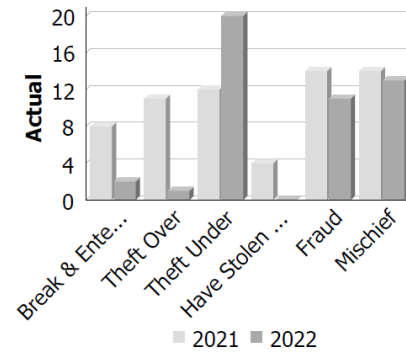
Violent Crime

Actual	October to December			Year to Date - December		
	2021	2022	% Change	2021	2022	% Change
Murder	0	0	--	0	0	--
Other Offences Causing Death	0	0	--	0	0	--
Attempted Murder	0	0	--	0	0	--
Sexual Assault	9	2	-77.8%	20	15	-25.0%
Assault	20	8	-60.0%	54	45	-16.7%
Abduction	0	0	--	1	1	0.0%
Robbery	0	1	--	2	2	0.0%
Other Crimes Against a Person	7	7	0.0%	41	32	-22.0%
Total	36	18	-50.0%	118	95	-19.5%



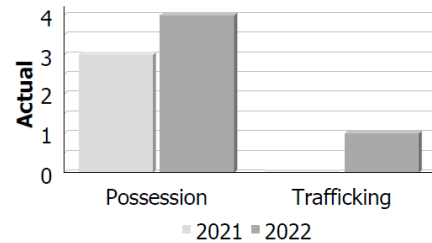
Property Crime

Actual	October to December			Year to Date - December		
	2021	2022	% Change	2021	2022	% Change
Arson	0	0	--	2	1	-50.0%
Break & Enter	8	2	-75.0%	22	13	-40.9%
Theft Over	11	1	-90.9%	23	22	-4.3%
Theft Under	12	20	66.7%	65	72	10.8%
Have Stolen Goods	4	0	-100.0%	8	3	-62.5%
Fraud	14	11	-21.4%	44	38	-13.6%
Mischief	14	13	-7.1%	49	36	-26.5%
Total	63	47	-25.4%	213	185	-13.1%



Drug Crime

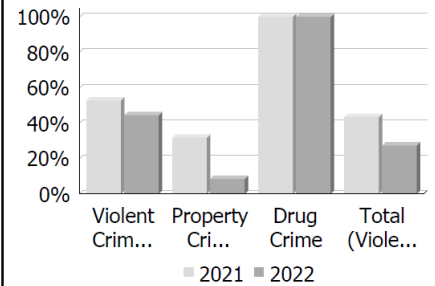
Actual	October to December			Year to Date - December		
	2021	2022	% Change	2021	2022	% Change
Possession	3	4	33.3%	4	6	50.0%
Trafficking	0	1	--	2	3	50.0%
Importation and Production	0	0	--	0	0	--
Total	3	5	66.7%	6	9	50.0%



Police Services Board Report for Brockton
Records Management System
October to December - 2022

Clearance Rate

Clearance Rate	October to December			Year to Date - December		
	2021	2022	Difference	2021	2022	Difference
Violent Crime	52.8%	44.4%	-8.3%	69.5%	65.3%	-4.2%
Property Crime	31.8%	8.5%	-23.2%	19.7%	15.7%	-4.0%
Drug Crime	100.0%	100.0%	0.0%	66.7%	88.9%	22.2%
Total (Violent, Property & Drug)	43.4%	27.4%	-16.0%	40.3%	37.1%	-3.2%



Police Services Board Report for Brockton
2022/Oct to 2022/Dec

Public Complaints	
Policy	0
Service	0
Conduct	0



Calls For Service (CFS) Billing Summary Report

Municipality of Brockton October to December - 2022

Billing Categories <i>(Billing categories below do not match traditional crime groupings)</i>	2022					2021			
	October to December	Year to Date	Time Standard	Year To Date Weighted Hours		October to December	Year to Date	Time Standard	Year To Date Weighted Hours
Violent Criminal Code	18	100	15.8	1,580.0		39	135	15.8	2,133.0
Property Crime Violations	49	210	6.4	1,344.0		72	234	6.4	1,497.6
Other Criminal Code Violations (Excluding traffic)	18	95	7.5	712.5		24	83	7.5	622.5
Drug Possession	7	13	7.1	92.3		5	13	7.1	92.3
Drugs	1	3	68.0	204.0		0	2	68.0	136.0
Statutes & Acts	49	188	3.4	639.2		40	164	3.4	557.6
Operational	191	855	3.8	3,249.0		231	922	3.8	3,503.6
Operational2	46	210	1.4	294.0		40	206	1.4	288.4
Traffic	88	277	3.7	1,024.9		90	224	3.7	828.8
Total	467	1,951		9,139.9		541	1,983		9,659.8

Brockton Police Service Board Report

Collision Reporting System

	Incidents		Year to Date –			
	Oct - Dec 2022		December 31st, 2022			
	2021	2022	% Change	2021	2022	% Change
Fatal	0	0	0%	1	1	0%
Personal Injury	2	6	200%	17	15	-12%
Property Damage	88	82	-7%	206	261	27%
Total	90	88	-2%	224	277	24%

Motor Vehicle Collision Data
Municipality of Brockton
October 2022- December 2022

Incident Date	Incident Time	Location	Jurisdiction	RdHwy Intersection	Incident Type	Report Type
03 Oct 2022	15:00	1304 YONGE ST S	BROCKTON		Property Damage Only	Motor Vehicle
03 Oct 2022	23:00	9 HIGHWAY 9	BROCKTON	MOSCOW	Property Damage Only	Motor Vehicle
07 Oct 2022	16:45	BRUCE ROAD 22	BROCKTON	BRUCE ROAD 10	Property Damage Only	Motor Vehicle
08 Oct 2022	14:57	CARGILL	BROCKTON	GREENOCK-BRANT	Property Damage Only	Motor Vehicle
11 Oct 2022	19:15	BRUCE ROAD 15	BROCKTON	BRUCE ROAD 20	Property Damage Only	Motor Vehicle
13 Oct 2022	17:50	DURHAM	BROCKTON	ALMA	Property Damage Only	Motor Vehicle
13 Oct 2022	20:30	DURHAM	BROCKTON	MAY	Property Damage Only	Motor Vehicle
11 Oct 2022	06:30	BRUCE ROAD 3	BROCKTON	CARGILL	Property Damage Only	Motor Vehicle
14 Oct 2022	07:00	BRUCE ROAD 3	BROCKTON	BRUCE ROAD 2	Property Damage Only	Motor Vehicle

16 Oct 2022	05:30	CONCESSION 10 GREENOCK	BROCKTON	SIDEROAD 5 GREENOCK	Property Damage Only	Motor Vehicle
20 Oct 2022	15:40	MCNAB	BROCKTON	PRINCE	Property Damage Only	Motor Vehicle
26 Oct 2022	05:35	9 HIGHWAY 9	BROCKTON	HERD'S	Property Damage Only	Motor Vehicle
21 Oct 2022	00:10	CONCESSION 8	BROCKTON	sideroad 25	Property Damage Only	Motor Vehicle
24 Oct 2022	21:00	MCNAB	BROCKTON	DURHAM	Property Damage Only	Motor Vehicle
27 Oct 2022	06:20	BRUCE ROAD 4	BROCKTON	BRUCE ROAD 19	Property Damage Only	Motor Vehicle
21 Oct 2022	23:45	CONCESSION 10 BRANT	BROCKTON	BRUCE ROAD 19	Property Damage Only	Motor Vehicle
31 Oct 2022	15:49	9 HIGHWAY 9	BROCKTON	TRILLIUM	Property Damage Only	Motor Vehicle
01 Nov 2022	08:30	SIDEROAD 30	BROCKTON	CONCESSION 12	Property Damage Only	Motor Vehicle
01 Nov 2022	17:30	BRUCE ROAD 19	BROCKTON	SIDEROAD 30	Non- Fatal Injury	Motor Vehicle
02 Nov 2022	08:56	COLBORNE	BROCKTON	JANE	Property Damage Only	Motor Vehicle

01 Nov 2022	16:45	BRUCE ROAD 15	BROCKTON	BRUCE ROAD 1	Non-Fatal Injury	Motor Vehicle
03 Nov 2022	19:45	CONCESSION 10 GREENOCK	BROCKTON	SIDEROAD 15 GREENOCK	Property Damage Only	Motor Vehicle
22 Oct 2022	10:00	HANNAH	BROCKTON	YONGE	Property Damage Only	Motor Vehicle
03 Nov 2022	16:05	9 HIGHWAY 9	BROCKTON	EGYPT	Property Damage Only	Motor Vehicle
07 Nov 2022	17:45	BRUCE ROAD 20	BROCKTON	BRUCE ROAD 1	Property Damage Only	Motor Vehicle
07 Nov 2022	18:55	BRUCE ROAD 3	BROCKTON	BRUCE ROAD 2	Property Damage Only	Motor Vehicle
07 Nov 2022	17:20	BRUCE ROAD 4	BROCKTON	SIDEROAD 25	Property Damage Only	Motor Vehicle
09 Nov 2022	07:19	BRUCE ROAD 20	BROCKTON	CONCESSION 6	Property Damage Only	Motor Vehicle
09 Nov 2022	20:35	BRUCE ROAD 10	BROCKTON	DANKERT LAKE	Property Damage Only	Motor Vehicle
09 Nov 2022	17:30	BRUCE ROAD 20	BROCKTON	CONCESSION 10 GREENOCK	Property Damage Only	Motor Vehicle
10 Nov 2022	17:45	BRUCE ROAD 15	BROCKTON	BRUCE ROAD 20	Property Damage Only	Motor Vehicle

06 Nov 2022	20:20	9 HIGHWAY 9	BROCKTON	SIDEROAD 20	Property Damage Only	Motor Vehicle
10 Nov 2022	14:06	CONCESSION 10 BRANT	BROCKTON	BRUCE ROAD 3	Property Damage Only	Motor Vehicle
11 Nov 2022	18:45	CONCESSION 4 EAST BRANT	BROCKTON	BRUCE ROAD 19	Property Damage Only	Motor Vehicle
10 Nov 2022	06:35	BRUCE ROAD 3	BROCKTON	CONCESSION 2 NDR	Property Damage Only	Motor Vehicle
03 Nov 2022	19:52	YONGE	BROCKTON	CONCESSION 2 NDR	Property Damage Only	Motor Vehicle
12 Nov 2022	19:55	CONCESSION 10 BRANT	BROCKTON	BRUCE ROAD 3	Property Damage Only	Motor Vehicle
14 Nov 2022	18:34	BRUCE ROAD 19	BROCKTON	CONCESSION 4 EAST BRANT	Property Damage Only	Motor Vehicle
16 Nov 2022	00:00	DURHAM	BROCKTON	MCNAB	Property Damage Only	Motor Vehicle
15 Nov 2022	17:50	CONCESSION 2 SDR	BROCKTON	MAPLE HILL	Property Damage Only	Motor Vehicle
17 Nov 2022	08:11	CONCESSION 8	BROCKTON	BRUCE ROAD 3	Property Damage Only	Motor Vehicle
17 Nov 2022	18:00	BRUCE ROAD 4	BROCKTON	SIDEROAD 25	Property Damage Only	Motor Vehicle

17 Nov 2022	19:00	BRUCE ROAD 1	BROCKTON	WELLINGTON	Property Damage Only	Motor Vehicle
18 Nov 2022	17:30	MAIN	BROCKTON	PARKER	Property Damage Only	Motor Vehicle
18 Nov 2022	18:00	CONCESSION 8	BROCKTON	SIDEROAD 25	Property Damage Only	Motor Vehicle
21 Nov 2022	00:42	BRUCE ROAD 20	BROCKTON	CONCESSION 10 GREENOCK	Property Damage Only	Motor Vehicle
21 Nov 2022	18:48	BRUCE ROAD 3	BROCKTON	BRUCE ROAD 15	Property Damage Only	Motor Vehicle
24 Nov 2022	08:30	CONCESSION 8	BROCKTON	SIDEROAD 10	Property Damage Only	Motor Vehicle
23 Nov 2022	09:15	YONGE	BROCKTON	SECOND	Property Damage Only	Motor Vehicle
23 Nov 2022	12:00	YONGE	BROCKTON		Property Damage Only	Motor Vehicle
21 Nov 2022	20:03	BRUCE ROAD 3	BROCKTON	CONCESSION 14	Property Damage Only	Motor Vehicle
29 Nov 2022	17:55	BRUCE ROAD 10	BROCKTON	CONCESSION 14	Property Damage Only	Motor Vehicle
25 Nov 2022	17:41	DURHAM	BROCKTON		Non- Fatal Injury	Motor Vehicle

15 Nov 2022	18:00	BRUCE ROAD 10	BROCKTON	CONCESSION 8	Property Damage Only	Motor Vehicle
18 Nov 2022	08:40	BRUCE ROAD 19	BROCKTON	CONCESSION 10 BRANT	Property Damage Only	Motor Vehicle
30 Nov 2022	16:59	BRUCE ROAD 10	BROCKTON	BRUCE ROAD 22	Property Damage Only	Motor Vehicle
01 Dec 2022	17:30	9 HIGHWAY 9	BROCKTON	SILVER LAKE	Property Damage Only	Motor Vehicle
30 Nov 2022	15:40	9 HIGHWAY 9	BROCKTON		Fatal Injury	Motor Vehicle
02 Dec 2022	13:15	DURHAM	BROCKTON	COLBORNE	Property Damage Only	Motor Vehicle
02 Dec 2022	17:20	9 HIGHWAY 9	BROCKTON	INDUSTRIAL	Property Damage Only	Motor Vehicle
30 Nov 2022	17:19	BRUCE ROAD 4	BROCKTON	SIDEROAD 20 NORTH BRANT	Property Damage Only	Motor Vehicle
02 Dec 2022	22:20	BRUCE ROAD 3	BROCKTON	CONCESSION 6	Property Damage Only	Motor Vehicle
01 Dec 2022	10:18	CONCESSION 10 BRANT	BROCKTON	BRUCE ROAD 10	Property Damage Only	Motor Vehicle
30 Nov 2022	17:16	BRUCE ROAD 20	BROCKTON	CONCESSION 4	Property Damage Only	Motor Vehicle
02 Dec 2022	22:00	CONCESSION 8	BROCKTON	BRUCE ROAD 19	Property Damage Only	Motor Vehicle

20 Oct 2022	03:46	BRUCE ROAD 20	BROCKTON	CONCESSION 10 GREENOCK	Property Damage Only	Motor Vehicle
03 Dec 2022	17:58	DURHAM	BROCKTON	YONGE	Non-Fatal Injury	Motor Vehicle
07 Dec 2022	12:25	CONCESSION 8	BROCKTON	BRUCE ROAD 3	Property Damage Only	Motor Vehicle
06 Dec 2022	08:13	9 HIGHWAY 9	BROCKTON	MOSCOW	Property Damage Only	Motor Vehicle
08 Dec 2022	17:45	BRUCE ROAD 3	BROCKTON	CONCESSION 14	Property Damage Only	Motor Vehicle
28 Nov 2022	19:00	GEORGE	BROCKTON	DURHAM	Property Damage Only	Motor Vehicle
08 Dec 2022	08:25	JANE	BROCKTON	JACKSON	Property Damage Only	Motor Vehicle
30 Nov 2022	18:37	CONCESSION 10 GREENOCK	BROCKTON	GREENOCK-BRANT	Property Damage Only	Motor Vehicle
12 Dec 2022	09:50	COLBORNE	BROCKTON	JANE	Property Damage Only	Motor Vehicle
12 Dec 2022	18:08	CONCESSION 20	BROCKTON	BRUCE ROAD 1	Property Damage Only	Motor Vehicle
13 Dec 2022	07:19	BRUCE ROAD 10	BROCKTON	CONCESSION 6	Property Damage Only	Motor Vehicle

17 Dec 2022	12:15	BRUCE ROAD 4	BROCKTON	SIDEROAD 20	Property Damage Only	Motor Vehicle
14 Dec 2022	14:15	MCNAB	BROCKTON	DURHAM	Property Damage Only	Motor Vehicle
17 Dec 2022	13:00	MAY	BROCKTON	DURHAM	Property Damage Only	Motor Vehicle
19 Dec 2022	06:47	BRUCE ROAD 19	BROCKTON	CONCESSION 2 NDR	Property Damage Only	Motor Vehicle
19 Dec 2022	14:40	SIDEROAD 15 BRANT	BROCKTON	BRUCE ROAD 4	Property Damage Only	Motor Vehicle
19 Dec 2022	15:35	YONGE	BROCKTON	MCGIVERN	Property Damage Only	Motor Vehicle
21 Dec 2022	17:00	BRUCE ROAD 4	BROCKTON	SIDEROAD 25	Property Damage Only	Motor Vehicle
29 Dec 2022	02:15	YONGE	BROCKTON	CEMETERY	Property Damage Only	Motor Vehicle
30 Dec 2022	19:22	BRUCE ROAD 19	BROCKTON	CONCESSION 14	Property Damage Only	Motor Vehicle

Offence	October 2021	October 2022	% Change	Average
Traffic Complaint	66	58	-12.12	62
RIDE	4	18	350	11
Traffic Hazard	19	11	-42.1	15
Traffic Enforcement	8	5	-37.5	6.5
Impaired/Over 80	7	3	-57.1	5
Dangerous Operation	2	0	-100	1
Fail To Remain	0	0	0	0

Offence	November 2021	November 2022	% Change	Average
Traffic Complaint	41	41	0	41
RIDE	7	7	0	7
Traffic Hazard	15	16	6.6	15.5
Traffic Enforcement	2	5	150	3.5
Impaired/Over 80	0	2	200	1
Dangerous Operation	0	2	200	1
Fail To Remain	0	0	0	0

Offence	December 2021	December 2022	% Change	Average
Traffic Complaint	24	52	116	38
RIDE	28	30	7.1	29
Traffic Hazard	19	23	21	21
Traffic Enforcement	2	7	250	4.5
Impaired/Over 80	0	0	0	0
Dangerous Operation	1	4	300	2.5
Fail To Remain	0	0	0	0

Municipality of Brockton

E-Ticketing Stats

Month	E-Ticketing Charges	E-Ticketing Warnings
October 2022	66	30
November 2022	39	22
December 2022	56	31

Calls for Service of Note

Property Crimes

Robbery – The robbery consisted of the theft of a cell phone as a result of a fight.

Theft – A significant number of the thefts involved the theft of fuel.

Mischief – A number of the mischief calls for service involved damage to motor vehicles and in some cases appeared to be targeted. Charges were laid in one of these instances.

Arson – On December 1st, 1st Responders were dispatched to a fire at an apartment complex on John Street in Walkerton. The quick response resulted in the building being safely evacuated and no serious injuries were reported. Officers were able to transport the residents to the Community Centre until they able to be alternatively housed. After an investigation into the fire, a male resident of the building was charged with Arson – Disregard for Human Life.

Drug Crimes

Warrant – On October 20th, a search warrant was conducted on Amelia Street in Walkerton by the Community Street Crimes Unit. Almost \$200,000.00 worth of drugs was seized from this location as well as a number of replica weapons and a loaded handgun. Five individuals were arrested and charged.

Warrant – On November 3rd, a search warrant was conducted by the Community Street Crimes Unit in Ripley resulting in the seizure of Methamphetamine and Cocaine worth over \$120,000.00. Also recovered was a stolen vehicle. Four individuals were charged due to this warrant.

Warrant – On November 15th, a search warrant was conducted in Arran-Elderslie by the Community Street Crimes Unit. This warrant took place after months of investigation and significant community concern. A large quantity of Methamphetamine was seized and a large amount of stolen property recovered. Three people remain in custody as a result of this warrant. This will have significant community impact throughout the South Bruce Detachment area. Some of the items recovered are listed here:

- Ford F150 pick-up truck
- Dodge Ram pick-up truck
- Dodge Charger
- Ski-Doo GSX snowmobile
- 2 Polaris snowmobiles
- Honda TRX All-Terrain Vehicle (ATV)

- Triton snowmobile trailer
- Stihl concrete saw
- Rolair air compressor
- 9 Rifles, 2 Shotguns, a Crossbow with night vision scope, 2 antique pistols, 2 pellet rifles and a large quantity of ammunition.

Possession – Drug seized in all possession occurrences was Methamphetamine.

Traffic

Impaired Driving - A call from a member of the public resulted in a male driving a tractor being arrested for Impaired Driving.

Operation Impact – Operation Impact Traffic Initiative took place over the Thanksgiving weekend. Officers laid two Impaired Driving charges during the campaign.

Festive RIDE – On 01 Dec, South Bruce OPP joined with Grey Bruce OPP and the Grey Bruce Municipal Police Services to launch the 2023 Festive RIDE campaign. A large joint RIDE was held just south of Owen Sound. During the Festive R.I.D.E. campaign, officers dedicated approximately 150 hours. 145 checkpoints were set up in all of our municipalities within the detachment area with the following results:

- 1 motorist was charged with a graduated license violation – blood alcohol above zero
- 2 driver's license suspensions were issued for a warn result at the roadside resulting from a BAC above .05 mg of alcohol
- 4 motorists were charged with Impaired Driving and had their licence suspended automatically for 90 days and their vehicles impounded for 7 days

Other

By-law - Officers continued to work with Municipality of Brockton By-law and assisted by social service agencies to address the various encampments in the area.

Foot Patrol – 145 hours of Foot Patrol was dedicated over the three month period.

Crime Stoppers – 3 tips specific to Brockton were received from Crime Stoppers.

Training – Officers participated in the three-day multi-agency Emergency exercise hosted by Bruce Power called Huron Endeavour. This included participation of our Regional Emergency Operations Centre and a number of external resources such as our Emergency Response Team. Many best practices and lessons learned were taken away from this exercise placing South Bruce OPP in a good position to respond to a large-scale emergency and/or nuclear emergency.

MCRT – On November 28th, South Bruce and Grey Bruce OPP partnered with Grey Bruce Health Services to launch a Mobile Crisis Response Team (MCRT). Julie ROBINSON, a Mental Health Nurse, is assigned to South Bruce OPP and has begun responding the Mental Health calls for service as a ride-along model with our officers. Julie will provide services including but not limited to de-escalation and short-term crisis intervention, safety planning and stabilization, referrals to appropriate services for long term support, and recovery-oriented interventions. Since it's inception, Julie has responded to 30 calls for service with our officers and completed 12 after the fact referrals. Thirteen individuals were diverted away from unnecessary Emergency Room visits and were provided appropriate resources. We also continue to benefit from our partnership with MMHART who also provide a co-response model with our officers.

Detachment Updates

A letter of thanks was received regarding PC GINGERICH's professionalism and compassion when dealing with the young driver of a Motor Vehicle collision.

Police Service Board Survey results

In June 2022, OPP Police Services Boards (PSBs) were surveyed to identify the metrics and information that would be most valuable to support goal setting and decision making, specific to community safety. Below are some highlights following analysis of the survey responses that can be shared with your PSBs:

- The survey was distributed to 117 OPP Police Services Boards.
 1. The response rate was 91% (only completed surveys were included for analysis).
- The following metrics, currently provided to PSBs, remain of value:
 1. Number of violent crime occurrences
 2. Number of property crime occurrences
 3. Number of Controlled Drugs and Substances Act (CDSA) occurrences
 4. Clearance rates for violent, property and drug occurrences
 5. Number of motor vehicle collisions, including persons killed and causal factors.
- PSBs are also interested in receiving the number of other criminal code occurrences (94%), provincial statutes (72%) and federal statutes occurrences (64%)
- Cruiser patrol (97% interest) and focused patrol (71% interest) were of greatest interest pertaining to patrol hours, followed by foot patrol hours (67%).
- The type of prevention initiatives (93% interest) and the number of initiatives completed (88% interest) were of high interest to the PSBs.
- The following non-crime-related occurrences were of most interest (listed in order of interest):
 1. Mental health-related occurrences 93%
 2. Traffic complaints 87%
 3. Opioid-related occurrences 82%
 4. Domestic disturbances 78%

- | | |
|-------------------------------------|------------------|
| 5. Alarms/false alarms | 64% |
| 6. Missing persons/Noise complaints | 60% respectively |
| 7. Marine/waterway incidents | 50% |
- Youth crime was of interest to 91% of respondents, specifically the types of crimes and number of crime-related occurrences.
 - The number of criminal records checks performed for a municipality was of interest to 51% of respondents.
 - The number of policing hours within a municipality was of interest to all (100%) PSBs.
 - Good new stories (86% interest), detachment announcements (79% interest) and commendations (79%) were of interest to the PSBs.
 - Public complaints (87%) and the number of substantiated versus unsubstantiated complaints (76%) were of most interest to PSBs.
 - The *Calls for Service Billing Summary Report* is used by 60% of respondents for goal setting/decision making.
 - Preferred time frames for reporting metrics were equally split between two and three years (36%) (current year + 1 or 2 previous years).
 - Eighty-three percent (83%) of PSBs indicated that information reported at the detachment level would meet their needs.

The OPP is continuing to assess findings, conduct research and establish methodologies to support reporting on the adequate and effective delivery of policing services to PSBs. It is anticipated that enhanced reporting to PSBs will commence in late 2023.